

APAN



All Partners Access Network (APAN)

PACOM KIMWG Presentation: Information Sharing Capabilities for DSCA & FHA





Agenda

- APAN Capabilities and Applications Overview
- DOD Training & Exercise Use Cases
- HADR Communities Past & Present
- IM/KM Lessons Learned
- APAN Support and Community Owner Training



What is APAN

APAN is a collection of communities developed to foster information and knowledge sharing between U.S. Department of Defense and non-DOD entities that do not have access to traditional DOD networks.



APAN is a web-based, unclassified non.dot.mil internet community accessible to the DoD & its mission partners around the globe without the constraints of traditionally closed DoD networks

APAN provides an unclassified information Sharing & Collaboration platform for various government, non-government, state & federal agencies, international organizations & multinational partners to communicate & support humanitarian crisis response efforts, multinational exercise planning, working groups, conferences & partnership building events around the globe



APAN General History

USPACOM J08

USPACOM J7

DISA MNIS IE8

Virtual Information Center (VIC) stood up at Camp Smith (J08) to provide situational awareness through timely retrieval, integration, analysis of open-source information

APAN plays major role in **Operation Unified Assistance** Indian Ocean Tsunami HADR Ops

APAN replaces SCHOLAR as the Transnational Info Sharing & Collaboration (TISC) JCTD software program

APAN plays a major role in **Operation Tomodachi** Japan Tsunami HADR operations

APAN plays major role in **Operation Damayan** Philippines HADR Operations

DISA HQ reorganized placing APAN in two DISA Divisions IE8 "sustainment" & SD3 Enterprise-Wide Service Division

1997

1999

2000

2002

2004

2005

2009

2010

2011

2012

2013

2014

2015

PACOM / Center of Excellence (COE) exercise validates the utility of open source information to Commanders

Chat, Mapping, Translate first developed into the APAN platform

PACOM establishes **Asia Pacific Area Network (APAN)** to collaborate and share unclassified information with its Pacific partners who could not access military networks (VIC is part of APAN)

Web Conferencing capability implemented

PACOM J08 & J37 merged to form the J7 Training & Exercises Directorate

Name of APAN changed to "**All Partners Access Network**"

APAN plays major role in **Operation Unified Response** Haiti Earthquake HADR operations

APAN Production transitions from PACOM to DISA DECC Alabama

APAN development, test & COOP environments remain at PACOM / PWC

PACOM PWC designated DOD UISS Application Service Provider (ASP)

APAN plays major role in **Operation Restore Griffon** RIMPAC 14 HADR Exercise

Upgraded GIS, Chat, Map, Translate developed into the APAN platform



UISS-APAN Governance Role

OVERSIGHT

DOD CIO



JOINT STAFF J6

DISA IE8
(program / budget)



MANAGE



USPACOM J32
(application / ops)

DEFENSE ENTERPRISE
COMPUTING CENTER
(DECC) ALABAMA



OPERATE

UISS

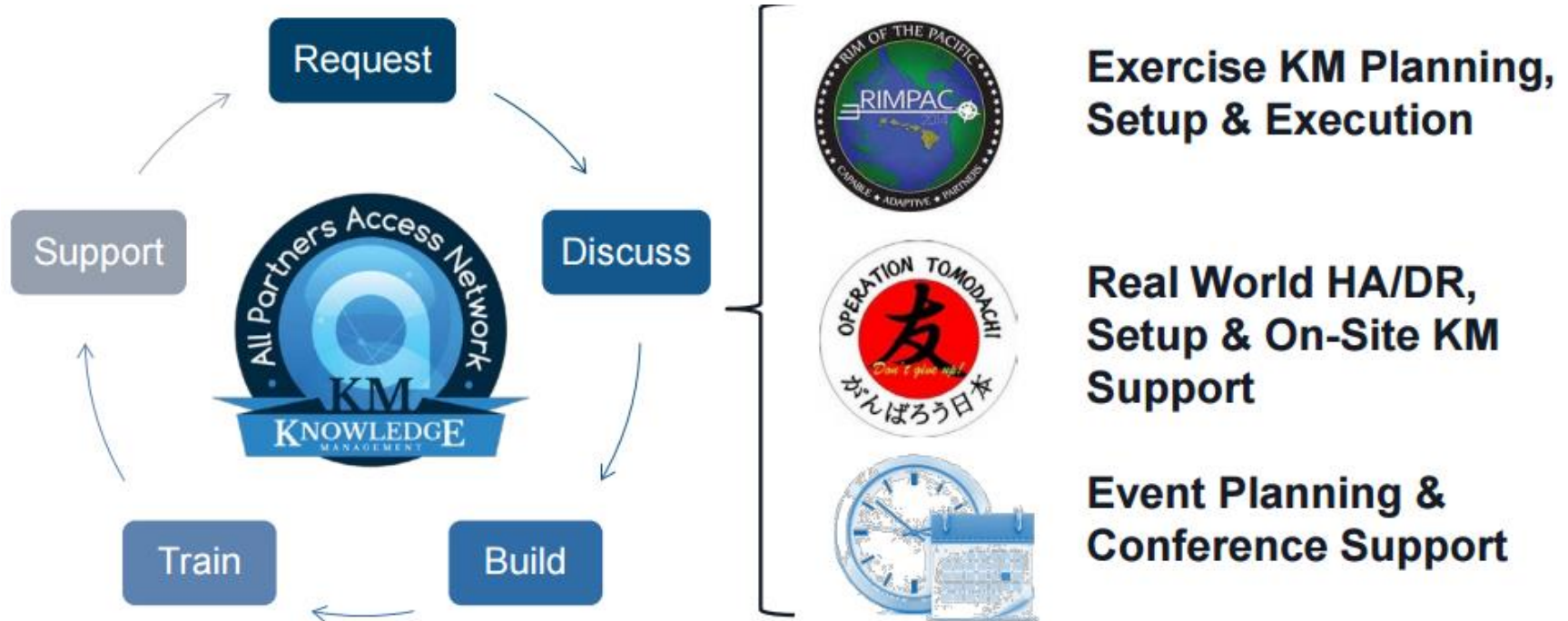


PACIFIC WARFIGHTING
CENTER (PWC) APPLICATION
SERVICE PROVIDER





KM Support to APAN customers



APAN KMs are involved with every community request. They work with users to identify COI: Purpose; Audience; Sharing Requirements; and best collaborative tools. Then they continue the support relationship beyond COI setup.

Empower the community users and owners

APAN Knowledge Management Enablers

- Telligent – Web 2.0 technologies (unstructured)



- Blogs



- Wikis



- Forums



- Media / File Sharing

Integrated Capabilities



- SharePoint Libraries



- Mapping



- APAN Connect / Chat



- Translate

- SharePoint (structured)



- Customized applications / lists

- Searchable

- Content Management



APAN – Groups Platform

<https://community.apan.org/hadr/pacom-hadr/>

Browser address bar: <https://community.apan.org/ex/vg/pacom-vg15/>

Buttons: JTF-505-docs, Intelshare JTF 505, From Internet Explorer

apan Search

USPACOM Vigilant Guard 2015 (VG15)

Status Message Add a Page to Vigilant Guardian 2015 (VG15) - Wiki Post to Announcements More

Leave a message for the group.

Add a photo, video or file

17 Dec 2015

Matthew MacLeod in VG15 Joint Exercise Planning Group
Just checking the system
Test
Like 3 days ago More

30 May 2015

jim grant joined the group **VG15 Joint Exercise Planning Group**.
Like Comment 6 months ago More

29 May 2015

Curtis Manchester in VG15 Joint Exercise Planning Group

FEMA International Assistance System (IAS) Concept of Operations (2010) //UNCLASSIFIED//
//UNCLASSIFIED// NO CAVEATS Attached is a copy of the most recent published copy of FEMA's "International Assistance System" I was able to find on line dating from 2010' it is a version that is releasable to the public (there is a 2013 draft that is FOUO with a very limited distribution). Possible taskings to DoD under attached FEMA IAS CONOPS: -The Department of Defense (DOD) may be requested to provide a military installation to be used as a Mobilization Center (MOB Center...
Like 1 Comment 6 months ago More

Curtis Manchester likes this

English 15

Browser address bar: <https://community.apan.org/hadr/pacom-hadr/>

Buttons: JTF-505-docs, Intelshare JTF 505, From Internet Explorer

apan Search

USPACOM HADR Community

Announcements RFI/RFAs Files Map Chat Imagery References More

This group requires membership for participation - click to join

UNCLASSIFIED This community is for UNCLAS information sharing **UNCLASSIFIED**

GDACS RSS

Green earthquake alert (Magnitude 6M, Depth:9.02km) in Indonesia 20/12/2015 18:47 UTC, 650752 people within 100km.
1 day ago

Green earthquake alert (Magnitude 5.8M, Depth:46.37km) in Chile 19/12/2015 19:25 UTC, 554559 people within 100km.
2 days ago

White earthquake alert (Magnitude 6.2M, Depth:10km) in Vanuatu 19/12/2015 02:10 UTC, About 9076 people within 100km.
2 days ago

Green alert for tropical cyclone TWENTYNINE-15. Population affected by Category 1 (120 km/h) wind speeds or higher is 0.
3 days ago

ReliefWeb RSS Feed RSS

Philippines: Tropical Depression Twenty-Nine - Dec 2015
4 days ago

Philippines: Typhoon Melor - Dec 2015
8 days ago

Join the Community

To contribute to this community, you must have an APAN account **and** be a member of the USPACOM Humanitarian Assistance Disaster Response Community.

If you already have an APAN account, click "[Sign In](#)" at the top right of the page. If you don't have an account, click "[Join](#)"

Once you are signed in, click on the "[Join Group](#)" link.

Navigation

- Post and Read Announcements**
Post and read updates & announcements
- Upload and Read Files**
Upload and read documents and other files in the Media Gallery
- Post & View Photos and Imagery**
Share Images related to emerging FHA/HADR events
- Ask a Question**
Subscribe to discussions, ask & answer questions about events and planning
- Chat**
Participate in real time chat for this community
- AMRDEC SAFE**
Exchange very large files with SAFE
- Intelink - IntelDocs**
Use Intelink's IntelDocs service to store FOUO information (CAC required). Share IntelDocs links with this community
- Request APAN Support**

Sub-Groups

- Nepal HADR
- Super Typhoon Koppu/Lando...
- Super Typhoon Koppu/Lando...
- Vanuatu Assist

Links

- Digital Humanitarian Network
- GEINT Imagery/Maps
- Humanity Road SITREPS
- Joint Typhoon Warning Center

APAN – Sites Platform

Crisis Response Demo site: <https://wss.apan.org/s/crd>

Site Actions

Browse

Page

Application

Layer

ArcGIS Map Web Part


English

Todd Kingnamadm


Basemap

Map Contents

Map



Nepal HADR - Demonstration Dashboard



JTF 505 Nepal Earthquake INFOSUM

Date: 20150507 1400
Serial: NPL-HADR-INFOSUM-015-15
Information Cutoff: 20150420 1700

UNCLASSIFIED

Nepal: Current Situation 07 May

(U) Country Overview

Gorkha reports the number of destroyed homes in affected areas is high and is expected to increase. An additional 100,000 people are expected to be displaced. The situation is expected to worsen in the next 2-3 days. The military has been ordered to assist with other countries' relief operations in the region assigned to them.

(U) District Highlights:

Dodhla

- Nepal Red Cross Society will distribute food this week.
- Marked have been in the area of recovery.
- The route from Gorkha to Lamjung will likely take 2-3 months to open.

Kavayalunhu

- UNFPA distributions of food has reached more than 100,000 people in various districts to include Nepalgunj.
- Many have had to spend operations in four remote areas to include Nepalgunj.

Ramchhap

- District hospital is completely destroyed. Nepal Red Cross Society has been ordered to assist with other countries' relief operations in the region assigned to them.

Okhla

- The library of health and population (HPP) has been destroyed. The district hospital is expected to be destroyed.
- Medical equipment has been started to be moved to the district hospital.

Sindhuli: NTR

District	Deaths	Injured	Total
Dodhla	10	20	30
Sindhuli	10	20	30
Okhla	10	20	30
Sindhuli	10	20	30

UNCLASSIFIED

Event Overview

2015-06-30


On April 25, a 7.8 magnitude earthquake struck Nepal with epicenter in Lamjung District, located 81 km northwest of Kathmandu at a depth of 15 km, severely affecting 14 out of 75 districts and leaving over 8,000 people dead. On May 12, a 7.3 magnitude aftershock struck near Chilankha village in Dolakha District, causing additional damages and leaving over 150 people dead. As of 03 June, the Government reported a total of 505,745 houses destroyed and 279,330 damaged by the 7.8 magnitude earthquake on 25 April and the 7.3 quake on 12 May. The earthquakes killed 8,702 people (4,801 female; 3,899 male; 2 bodies remain unidentified) and injured thousands of people.

- Affected Population (Cumulative, as of 03 June)
- Deaths: 8,702 (GON, OCHA)
- Injured: 16,808 (GON, OCHA); Total Displaced: 2.8 million (UNRC, WHO)
- Total Affected: A total of 8.1 million affected; 4,261,210 people are seriously affected, out of which an estimated 1.7 million are children. (UNICEF, IOM)
- Total Population of Nepal: est. 27.8 million (WB)

The Nepal Army led the Multi-National Military Coordination Centre (MNMCC) at the Army HQ.

- MNMCC briefs can be found at: <https://www.humanitarianresponse.info/en/operations/nepal/civil-military-coordination>

The US Military's support was led by JTF 505, which operated from 18 to 26 May.



Links

Type

Edit

URL

Notes

Crisis Response DEMO - Public

Operational Rhythm

Add new link

APAN RSS Feed

Page: Map
11/22/2013 9:37

Page: Group Chat
11/22/2013 7:57

Wiki: Crisis Response Demo - Wiki
6/11/2012 15:33

File: DEMO: 2004-tsunami.jpg
6/11/2012 10:30

Forum Post: DEMO: Where does it come from?
<https://wss.apan.org/s/crd/Nepal%20Images/20150430-NEPAL-slide-MZDU-jumbo.jpg>

ArcGIS Map Web Part

Gorkha

Total_Household	66506
Total_Population	271061
Deaths	440
Injured	1030
GovtBuild_Damage	45
GovtBuild_PartDamage	16
PublicBuild_Damage	44650
PublicBuild_PartDamage	13430
Displaced_Female	

NEPAL EARTHQUAKE OV

USAID

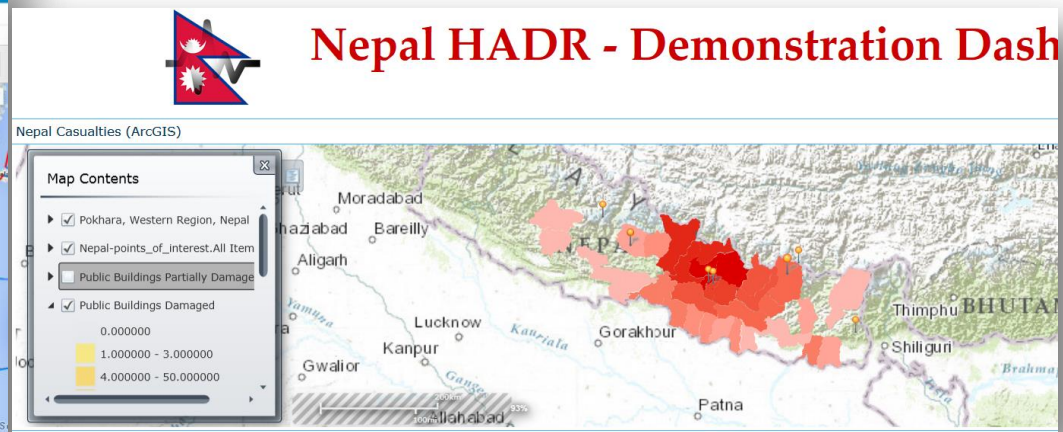
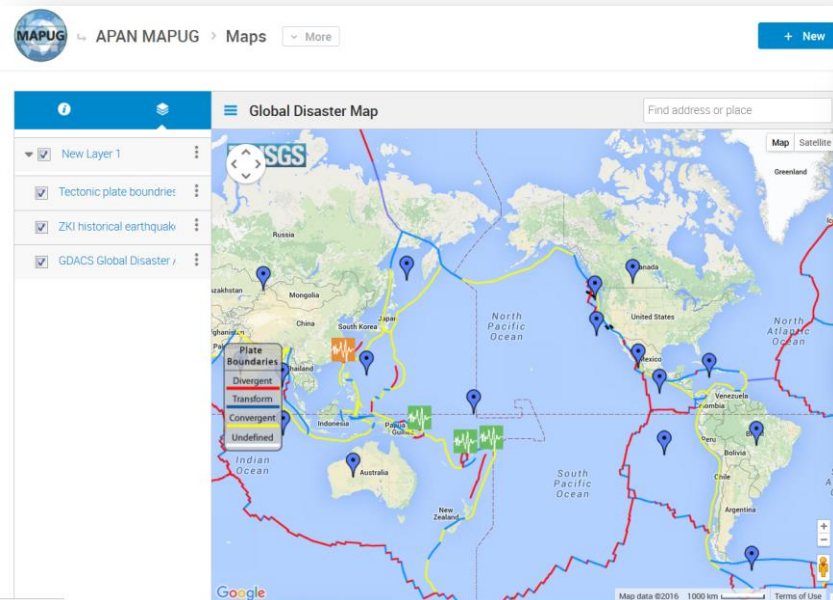
Map showing earthquake epicenters and intensity across Nepal and surrounding regions (India, China, Pakistan).



What's Available with APAN Maps NOW?

- <https://community.apan.org/wg/mapug/>

APAN Mapping Users Group - Community for APAN GIS and Mapping external stakeholders and users for the purpose of sharing information about GIS product development and collect feedback from our users to be considered for future development.





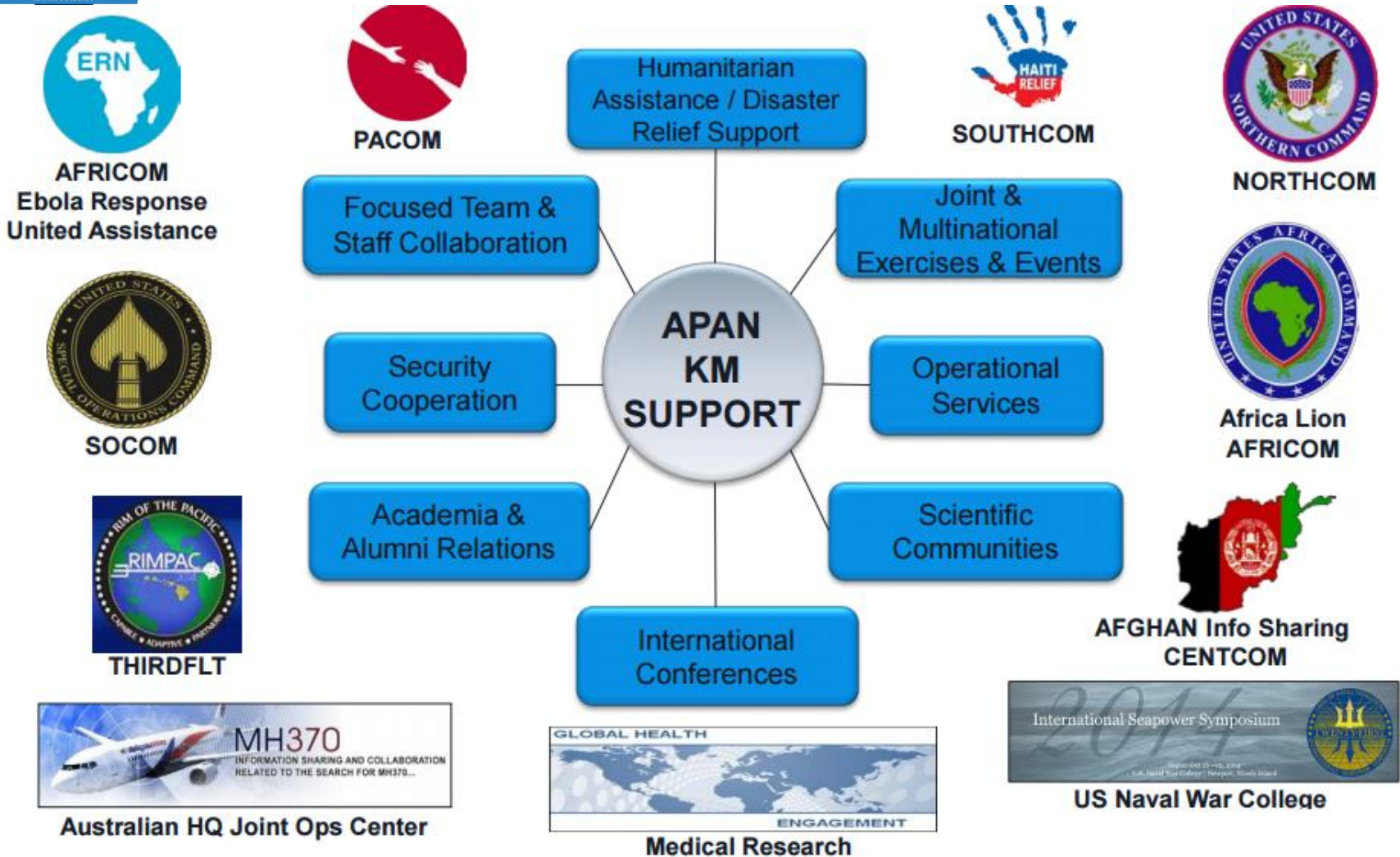
All Partners Access Network

<u>Capability</u>	<u>Strengths</u>	<u>Weaknesses</u>
Chat	Community based real-time chat and peer-to-peer chat capabilities, in addition to Adobe Connect rooms	
Log in	Anyone can get an account with any email address, no approval required	Membership approval required for private communities
Document Posting	Folders and storage can be organized, metadata tagging available	Relies on community owners for content management
Collaboration	All parties can use communities, chat, translate & Adobe Connect capabilities	Community owners choose feature and application options
COP	GIS Mapping w/ feeds, layers and ability to draw points, lines & polygons	Managed by community owners and/or delegates
Messaging	Activity feeds with status updates, peer-to-peer messaging, and announcements	
MA Tracking	May be customized upon request, FOUO approval may be granted by DISA	Info-exchange requirements, data sources needed in advance
RFF	Has RFA/RFI forum	
RFI	Has RFA/RFI forum	

RFF and RFI can be established as folders and will show as new items when put in.
APAN can be set up resembling SharePoint, to include custom lists



APAN Support to DOD





NGA's Imagery and Maps Group

Created five years ago to exchange licensed imagery & GIS data for crisis response within the DOD community,

- Managed by PACOM NGA Staff

<https://community.apan.org/wg/imagery/>

apan Search

Imagery and Maps

Discussion Wiki Group Chat Chat Rooms File Galleries Maps More

This group requires membership for participation - click to join

16 Feb 2016

Eric Tovar and 4 others joined the group Imagery and Maps.

Like Comment 7 days ago More

3 Sep 2015

Douglas Thurber joined the group Nepal Earthquake.

Like Comment 5 months ago More

29 Jun 2015

Rachel Bannister joined the group Imagery and Maps.

Like Comment 7 months ago More

21 May 2015

Linda Turk joined the group Nepal Earthquake.

Like Comment 9 months ago More

5 May 2015

Sub-Groups

Nepal Earthquake

Typhoon Hagupit (Ruby)

Typhoon Haiyan (Yolanda)

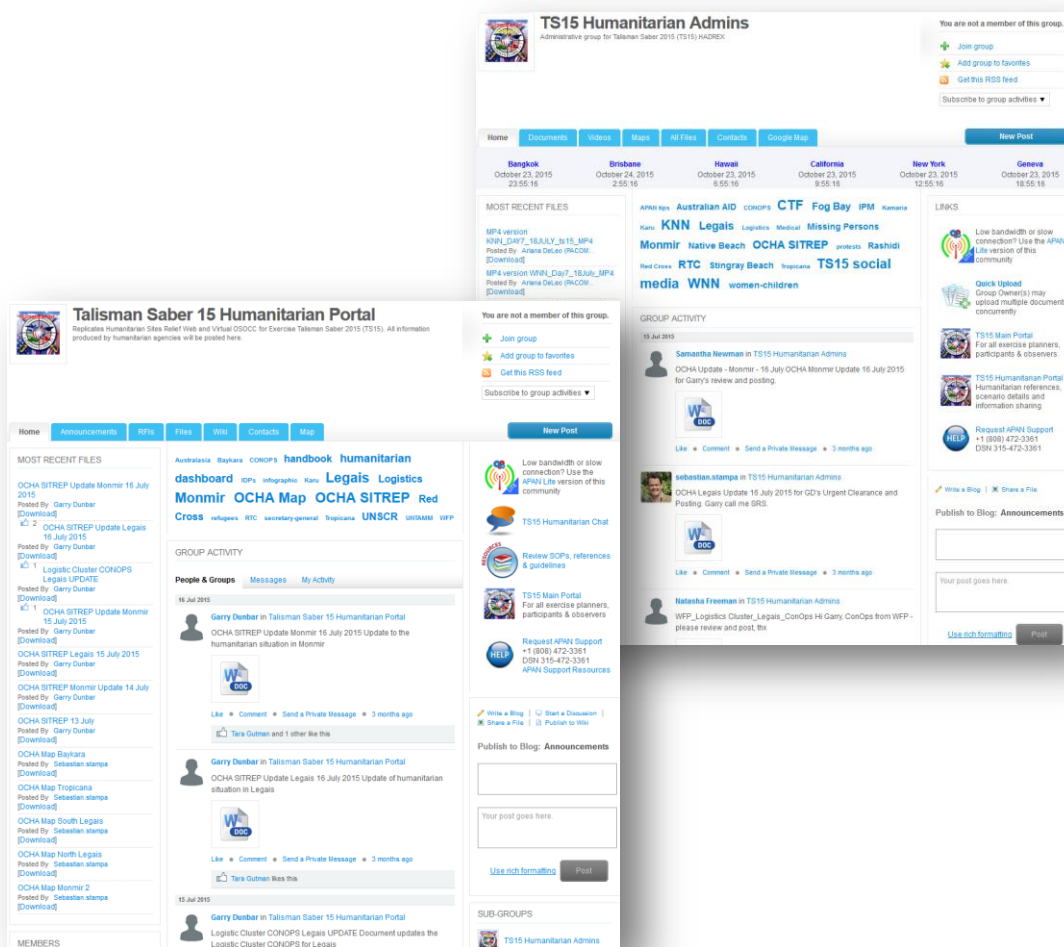
Typhoon Maysak

Geospatial Information, Imagery and Maps related to Significant Humanitarian Assistance and Disaster Relief Events



Talisman Saber 2015 Humanitarians

- Two communities; one for general observers and the other for In-Country Team (ITC) “admin” participants, created at the request of AUS exercise leads a few days before STARTEX
- Included navigation links and user instruction “tips”
- Copies of videos re-posted to keep humanitarians who did not have access to “main” exercise page informed of current events
- Wiki included links to references & SOPs
- Documents posted directly by UN OCHA, WFP, AUS AID and other humanitarians – APAN KM supported as needed (exercise IMs did not have time to assist)



https://community.apan.org/ex/ts/ts15/ts15_humanitarian_portal/ts15-humanitarian-admins/



- <https://community.apan.org/ex/rimpac>

15



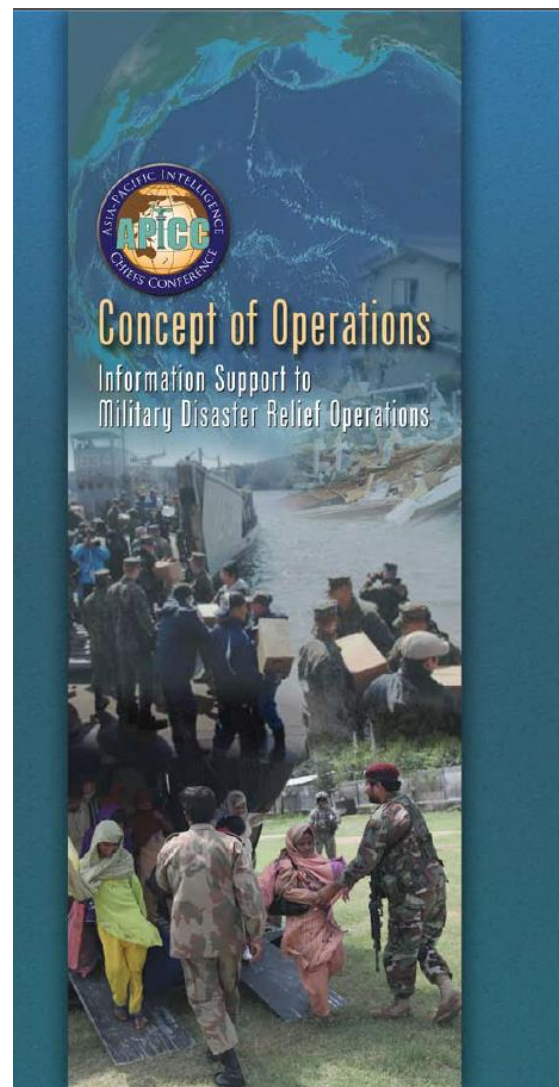
Asia-Pacific Intelligence Chiefs Conference

- APICC – great planning effort w/ pre-approved training schedules
 - Corporate board hands-on training; two (2) APAN KMs assisted the PACOM JIOC
- SharePoint built-in features list most recent documents
- Multiple sub-sites were created to host country-specific content

TTX Site: https://wss.apan.org/s/APICC_HADR/default.aspx

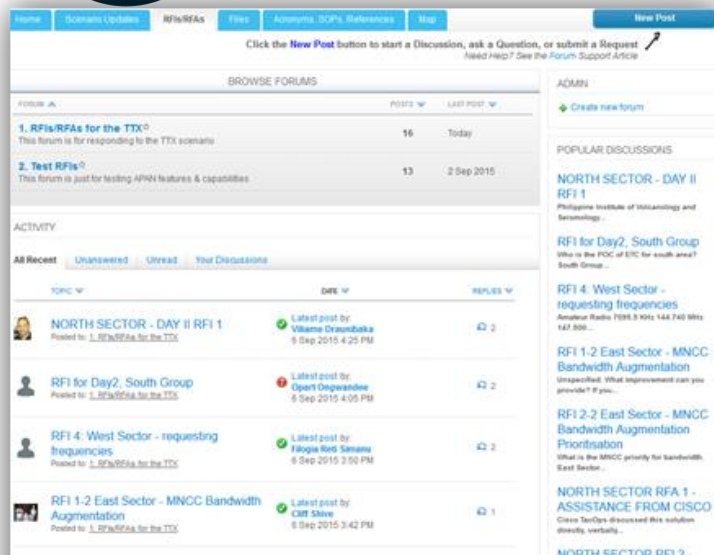
Archive: <https://community.apan.org/conf/apicc/apicc/>

Type	Name	Modified	Modified By
Document	150519 GEONT TTX and Annex Portion	5/22/2015 2:26 PM	kerryjaggle
Document	2015-05-20 APICC-APAN-Overview	6/9/2015 5:39 PM	Adrian Cansdell
Document	APICC 2015 Facility Brief	5/22/2015 9:21 AM	kerryjaggle
Document	APICC HADR TTX Industry Paper	6/1/2015 4:51 PM	kerryjaggle
Document	APICC TTX 15 Concept_v1	5/22/2015 9:55 AM	kerryjaggle
Document	APICC TTX 15 History_v4	5/22/2015 9:56 AM	kerryjaggle
Document	APICC TTX 15 outline_v2	5/29/2015 3:13 PM	kerryjaggle
Document	Change RHCC Intro Slides_28 May 15	5/28/2015 1:03 AM	Darren Seow
Document	Change RHCC Intro slides_May 15	5/22/2015 9:24 AM	kerryjaggle
Document	Draft ANNEX E Geospatial Intelligence_HADRGuidelines_Draft	6/3/2015 8:16 AM	kerryjaggle
Document	HADR TTX POC Ist	6/1/2015 1:18 PM	kerryjaggle
Document	Nepal_APICC_Unclassified_May_2015_final_edits	5/31/2015 11:55 AM	Kensho Takara
Document	OPEN_SOURCE_GEONT_U_APICC_20150527	5/22/2015 2:28 PM	kerryjaggle
Document	PACOM_RGA_HADR_OVERVIEW_U_20150527_APICC_FINAL	5/24/2015 11:37 AM	Ronald Strong
Document	POC Overview Presentation 5.0 MAY 2015 copy	5/22/2015 10:02 AM	kerryjaggle
Document	USG-2015-03-24	5/29/2015 3:21 PM	kerryjaggle





Pacific Endeavor – PACOM



MCIP (Top-Level) Portal Creation Date	2010-01-11
Members	899
Owners	14 (1 Manager)
SharePoint Statistics	9.51 Gigabytes; 4,516 files and 1,100 folders - including lists and libraries
Media Gallery (Photo/Video) posts	1,021
Blog (Announcement) posts	162
Forum (Discussion) posts	55
Wiki entries	79
Custom content page entries/widgets	28
Calendar event entries	35

MCIP - PE15 TTX APAN Activity

Community portal statistics

RFIs - Requests for Information

The APAN Forums application was used by TTX participants to ask and answer all questions related to the scenario. Over 26 questions were presented to the MNCC from each of the sectors and answered directly by the White Cell and NGOs. During the training phase, the corporate board also posted 13 discussions/questions to the group in order to gain familiarity with the technology.

DOCUMENTS

Community members posted a wealth of information, which included scenario updates, daily outbrief presentations, country-specific HADR playbooks, Mercury guides, communications gear details, and other references. There was also a separate wiki that contained an acronym index and links to external references such as the MNFSOP and UN OCHA Humanitarian guidelines, all available within a click or two from the community's home page!

SHARED FILES

MEMBERS

Over 47 MCIP Corporate board members and supporting staff participated by joining the community before the end of the TTX on Tuesday afternoon. For a comparison, the main MCIP community has over 905 members to date. APAN communities may be leveraged to keep in touch with colleagues and share vital information with the multinational communications interoperability program members.

Pacific Endeavor is hosted by PACOM J65. Their MCIP community is one of the oldest and largest groups on the UISS platform.



Pacific Endeavor – PACOM

- Simple layout w/ navigation links and user instruction “tips” on each app
- Primarily used Forums tool to ask and answer questions for the scenario
- Wiki included links to references, SOPs, and an acronym index posted by NGO (Humanity Road)
- Scenario briefs and daily updates posted directly by participants – no need for heavy IM involvement

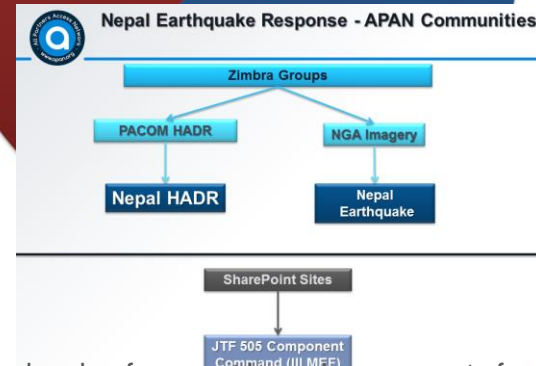
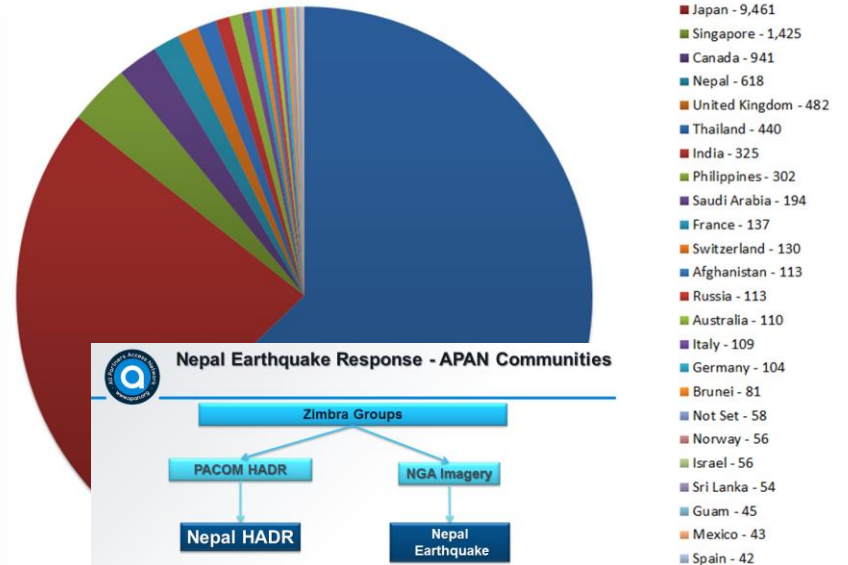
The image displays two screenshots of the PE15 TTX web application. The top screenshot shows the main forum page with navigation tabs (Home, Scenario Updates, Info/FAQ, Files, Acronyms, SOPs, References, Blog), a 'Day 0' section for 'East Sector', and a 'PE15 TTX Outbrief'. The bottom screenshot shows the 'Acronym Index, HADR Guidelines & References' page, which includes a 'Table of Contents' listing various documents like 'Multinational Communications Interoperability Program Acronyms', 'Military Procedures', 'UN OCHA - United Nations Office for the Coordination of Humanitarian Affairs', and 'HADR Guidelines'.



Nepal Earthquake HADR



Total Pageviews per Country (Top 25): 04/25/2015 to 06/05/2015



Following the April 2015 Earthquake in Nepal, the APAN Team provided various levels of support based on requests from response stakeholders and lessons learned from the APAN Team's prior involvement with Humanitarian Assistance and Disaster Relief (HA/DR) efforts. Support provided during previous response endeavors:

OPERATION UNIFIED ASSISTANCE 2004 – Boxer Day Tsunami
Japan Earthquake and Tsunami 2011
Operation Vanuatu Assist for Tropical Cyclone Pam in March 2015

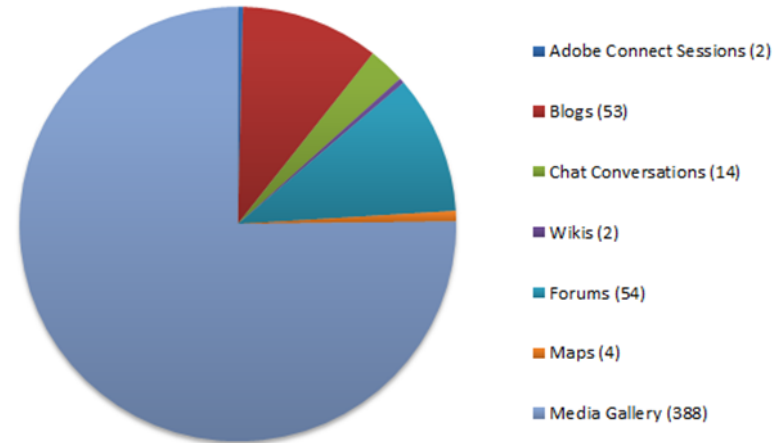
Haiti Earthquake in 2009
Typhoon Haiyan 2013

The APAN Team provided community creation and knowledge management consultation, training, 24/7 help desk, development & GIS support, and metrics reporting services.

Nepal Earthquake HADR (con't)

- Navigation menu was visually stimulating and engaged member participation
- Quick links to related external sites offered valuable resources to members:
- External sites for U/F0U0 documents, UN OCHA VOSOCC information, Humanity Response documents posted by UN's Humanitarian Military Operation and Coordination Center (HUMOCC) team for the MNCC, publicly accessible imagery, others
- Tags within each primary tab allowed for quick searches
- Open discussions - forums encouraged members of the community to respond
- Included link to community on APAN Front Page (and mobile/Lite) for easy access to all viewers
- Due to file size limitations for the bulk "download media gallery" feature, limit the number of files in each media gallery to no more than about 200. About 43 files from JTF 505 were re-posted to a separate gallery to ease difficulty in users quickly finding operational reports.

APAN Application Usage



- HADR Group was created within minutes of receiving Pacific Disaster Center alert, per PACOM draft Foreign Humanitarian Assistance (FHA) KMIM SOPs
 - Approved for public accessibility by DOD CIO
 - As a result of positive info-sharing experienced by several NGOs, a private unlisted group was created separately and managed by Nepal/US citizens for rebuilding efforts

Operation Vanuatu Assist

- Requested by **AUS** HQ JOC, DJFHQ & 3 BDE within hours after receiving news of Tropical Cyclone Pam landfall
 - Assistance w/ coordinating request by PACOM J68 & JOC IM
- User instructions posted on front page – how to join/contribute
- Direct linkage to UN OCHA Virtual OSOCC situation reports/updates VIA RSS
 - DOD CIO facilitated cross-posts
- Clean, simple layout with minimal customization = less hassle for community managers sharing info
- No direct IM plan, but community owners managed member requests for ‘Public Closed’ group and made it ‘Joinless’ after HADR efforts ended



The screenshot shows the Vanuatu Assist website, a humanitarian assistance disaster response (HADR) information-sharing portal. The header includes the Vanuatu Assist logo and the tagline "Humanitarian Assistance Disaster Response (HADR) information-sharing portal for response to Tropical Cyclone Pam - Operation Vanuatu Assist". Navigation tabs include Home, Announcements, RFIs/RFAs, Files & Imagery, Wiki, and Map.

The main content area is divided into several sections:

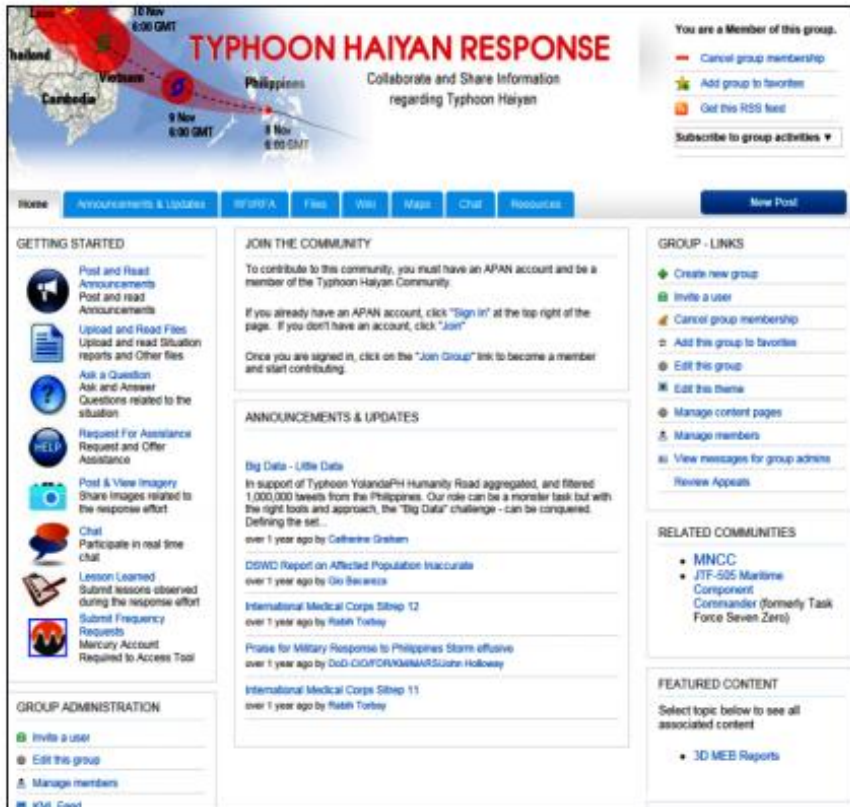
- NAVIGATION:** Includes links for "Post and Read Announcements", "Upload and View Files", "Ask a Question", "Chat", and "Request APAN Support".
- JOIN THE COMMUNITY:** Provides instructions for joining the community, including a link to "Request Membership".
- GROUP ACTIVITY:** Lists recent activity, including "KRISTIE LAIER in Vanuatu Assist" and "Jace Hutchison joined the group Vanuatu Assist".
- RECENT FILES POSTED:** Lists recent file uploads, including "20150326 Humanity Road 3W#5" and "20150325 Humanity Road 3W#4".
- FEATURED CONTENT:** Includes a link to "Updated: UN OCHA Virtual OSOCC Link" and a link to "Digital Humanitarian Network--International Response to Cyclone Pam".
- RELATED TAGS:** Lists related tags such as "3W (5)", "ACAPS (2)", "Assessment (5)", "Assistance (3)", "Gov't", "Vanuatu (6)", "Humanitarian", "JIPOE (1)", "MFAT (1)", "OCHA", "OCHA SITREP (1)", and "Pentecost Island".



Ebola Response Network

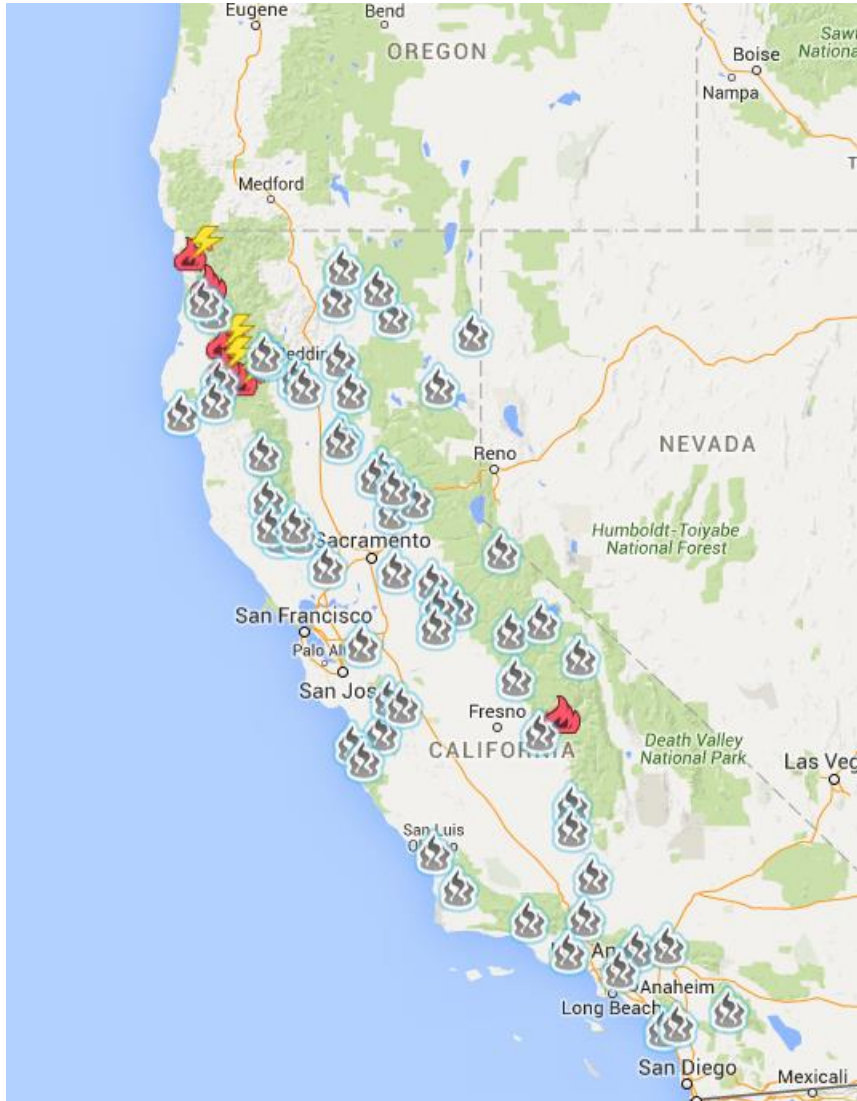
- Early adoption by 101st Airborne ensured adoption
 - Leadership guidance from AFRICOM was unclear
- User instructions posted on front page
- Map with geotag links to all content posted on front page to serve as front door
 - Group Owners decided that geographic references were primary method of sorting information for their users.
- Short user training videos and documents supported adoption
- US DoD staff primarily uploaded content on behalf of partner nations and organizations
 - Partners still used email to submit content to US staff

Operation Damayan – Typhoon Haiyan



- APAN & JOC KM's coord creation of COI's
- APAN KM's support to Multinational Coord Center (MNCC) at Camp Aguinaldo, Philippines
- KM's provided training to AFP in Manila, Cebu, Joint Staff, National Disaster Risk Reduction Center & World Food Program, Manila
- Provided 24/7 APAN help desk services
- Daily Metrics & Reporting services to JOC were valuable measuring tools
- APAN & NGA integrated Mapping services
- APAN Software Dev's responded to capabilities change requests
- Developed Lessons learned for future events

California Wildfires

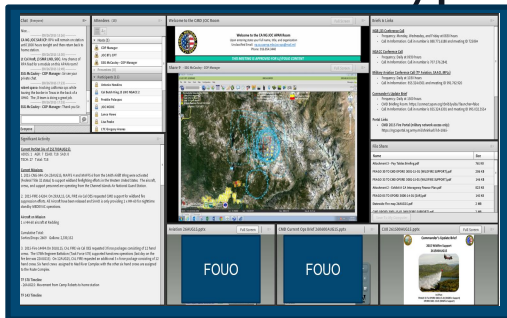


- The 2015 California wildfire season caused significant devastation to life and property including hundreds of millions of dollars in damage resulting in a Presidentially Declared Disaster.
- The CMD was activated on 30JUL15 and remained deployed until 08OCT15.
- In 2015 there have been 5,870 Wildfires to date burning over 300,000 acres. This is approximately triple the 5 year average.



California Military Department (CMD) used APAN to Established and Maintain Situational Awareness

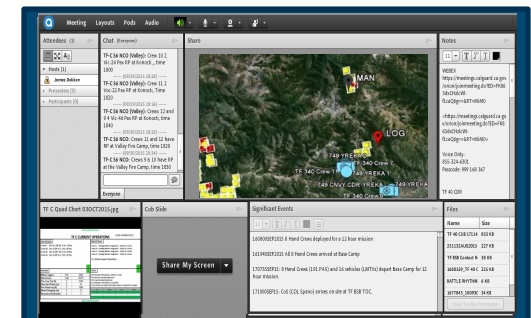
CMD provided helicopters from 3 states, Firefighter Telephone (FFT) equipment and training, and over 1,000 Soldiers for Type-II hand crews.



California National Guard COP



Joint Task Force Aviation



Task Force Handcrew

- The CMD maintains its COP utilizing APAN Connect, Geospatial Environment for Command and Control Operations (GEC2O), and FFT device technology to provide real time seamless incident awareness, multi-jurisdiction collaboration, and command reporting seamlessly over the course of an incident.
- During this incident the COP retained this purpose, while JTF Aviation utilized a room to synchronize the efforts, capabilities, and flight statuses of all airframes, maintenance schedules, and crews for 8 flight facilities spread over 3 states.
- TF Handcrew synchronized the efforts of ground forces mobilized as handcrews with CalFIRE over several geographic areas and displayed real time position location information in relation to Moderate Resolution Imaging Spectroradiometer (MODIS) hot spot detections for the assurance of life safety while cutting fire containment lines.



California Military District Common Operational Picture

Chat (Everyone)

Nice...

CA NG JOC SAR ICP: RPA will remain on station until 1800 hours tonight and then return back to home station.

Lt Col Kraft, J3 SMR LNO, SOC: Any chance of RPA feed for a module on this APAN room?

SSG McCauley - COP Manager: Sir see your private chat.

robert spano: tracking california ops while touring the border in Texas in the back of a UH60. The J3 team is doing a great job.

SSG McCauley - COP Manager: Thank you Sir.

Attendees (18)

Hosts (3)

- COP Manager
- JOC BTL CPT
- SSG McCauley - COP Manager

Presenters (0)

Participants (15)

- Antonio Hawkins
- Col Butch King J3 LNO NGACC 2
- Freddie Palapac
- JOC NCOIC
- Lance Howe
- Lisa Peake
- LTC Gregory Arenas

Welcome to the CMD JOC Room

Welcome to the CA NG JOC APAN Room

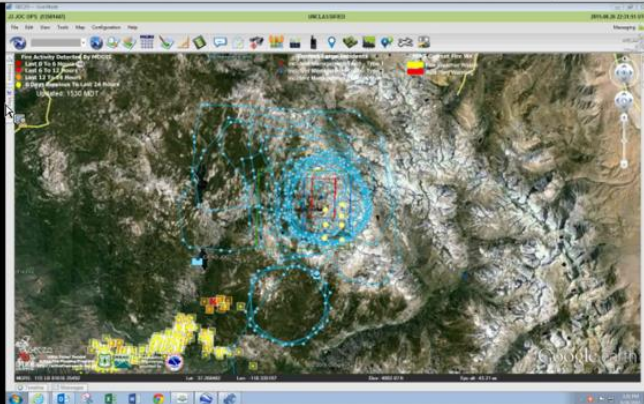
Upon entering state your full name, title, and organization

Unclassified Email: ng.ca.caarmg.mba.joc-ops@mail.mil

Phone: 916.854.3440

THIS MEETING IS APPROVED FOR U//FOUO CONTENT

Share 9 - SSG McCauley - COP Manager



Briefs & Links

NGB J33 Conference Call

- Frequency: Monday, Wednesday, and Friday at 0830 hours
- Call In Information: Call in number is 888.771.6188 and meeting ID 72589#

NGACC Conference Call

- Frequency: Daily at 0930 hours
- Call In Information: Call in number is 707.576.2841

Military Aviation Conference Call (TF Aviation, SAAO, MFLs)

- Frequency: Daily at 1030 hours
- Call In Information: 855.324.6301 and meeting ID 991.762.920

Commander's Update Brief

- Frequency: Daily at 1500 hours
- CMD Briefing Room: <https://connect.apan.org/r3mb3yul6s/launcher=false>
- Call In Information: Call in number is 855.324.6301 and meeting ID 995.032.355#

Portal Links

- CMD 2015 Fire Portal (military network access only): <https://ngcaportal.ng.army.mil/shrinkurl/?id=1865->

Significant Activity

Current PerStat (As of 251700AUG15):

ADOS: 1 AGR: 7 ESAD: 718 SAD: 8

TECH: 27 Total: 718

Current Missions:

1. 2015-CNG-044: On 23AUG15, MAFFS 4 and MAFFS 6 from the 146th Airlift Wing were activated (Federal Title 32 status) to support wildland firefighting efforts in the Western United States. The aircraft, crews, and support personnel are operating from the Channel Islands Air National Guard Station.

2. 2015-FIRE-14264: On 29JUL15, CAL FIRE via Cal OES requested CMD support for wildland fire suppression efforts. All Aircraft have been released and SAAO is only providing 1 x HH-60 for nighttime standby MEDEVAC operations.

Aircraft on Mission

1 x HH-60 aircraft at Redding

Cumulative Total:

Sorties/Drops: 2609 Gallons: 2,339,152

3. 2015-Fire-14494: On 30JUL15, CAL FIRE via Cal OES requested 3 force packages consisting of 12 hand crews. The 578th Engineer Battalion (Task Force 578) supported handcrew operations (last day on the fire line was 22AUG15). On 12AUG15, CAL FIRE requested an additional 3 x force package consisting of 12 hand crews. Six hand crews assigned to Mad River Complex with the other six hand crews are assigned to the Route Complex.

TF 578 Timeline

- 26AUG15: Movement from Camp Roberts to home station

TF 143 Timeline

Aviation 26AUG15.pptx

Full Screen

FOUO

CMD Current Ops Brief 260600AUG15.pptx

Full Screen

FOUO


CUB 261500AUG15.pptx

Full Screen

Commander's Update Brief

2015 Wildfire Support

261500AUG15



As of 1500

FRAGO 33 To OPORD 3000-15-01 (WILDFIRE SUPPORT)

OPORD 3000-15-01 (WILDFIRE SUPPORT)

File Share

Name	Size
Attachment 3 - Pay Tables Briefing.pdf	761 KB
FRAGO 30 To CMD OPORD 3001-15-01 (WILDFIRE SUPPORT).pdf	206 KB
FRAGO 33 To CMD OPORD 3001-15-01 (WILDFIRE SUPPORT).pdf	146 KB
Attachment 2 - Exhibit A CA Interagency Finance Plan.pdf	823 KB
FRAGO 05 To OPORD 3000-14-01 (SAR).pdf	145 KB
Statewide Fire map 26AUG15.pdf	2 MB
CMD OPORD 3001-15-01 (WILDFIRE SUPPORT).pdf	7 MB

Save To My Computer



Joint Task Force Aviation (JTF AVN)

Meeting

Layouts

Pods

Audio

Attendees (1)

Hosts (1)

James Dokken

Presenters (0)

Participants (0)

Chat (Everyone)

Everyone

Nicholas Parsons

Points of Contact

JOCLNO

2LT Borges

CW2 Proce

MHR Ops

SGT Xiong

MFL

CW2 Wilson

SCK Ops

SGT Baker

559.936.7192

209.679.9473

916.843.3925

253.376.1820

209.983.5313

TF AVN HEADER update (JPEG).PNG

Draw

Stop Sharing

Full Screen

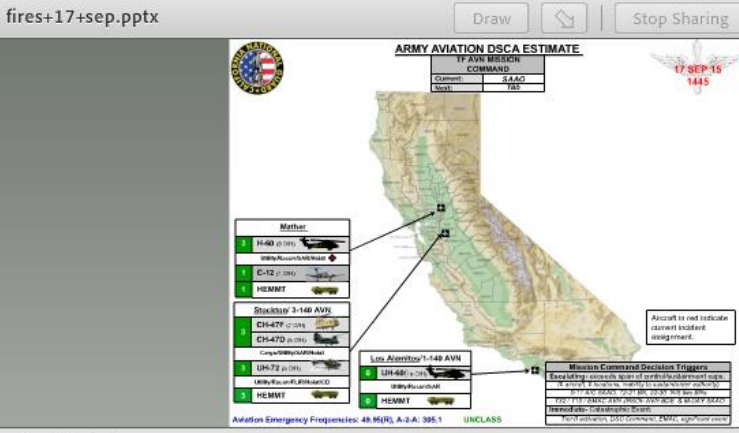


fires+17+sep.pptx

Draw

Stop Sharing

Full Screen



File Share

Name	Size
TF AVN LOGSTAT 2015 FIRES.xlsx	105 KB
LOGSTAT 2015.xlsx	126 KB

Upload File...

Save To My Computer

Fire News

170840SEP15 Update:

BUTTE FIRE: 70,760 acres and 49% contained. (Amador &

HEMMT Status

Valley Fire(Lake County):

C1 Sneed/Maharaj

C13 Dodd/Syverson

Battle Rhythm

11

T T T

0900: BUB (Rm 137)-Tuesday 855-324-6301, code 995-032-355#

A/C Info

11

T T T

A/C Type/Chalk #/Tail # /Incident/Unit Assn/PIC

Aircraft Maintenance Status

11

T T T

Chalk# Hrs to Next Major Maint.

Chalk/Tail/Bumper #'s

11

T T T

SCK AASF #2:

CH-47D: 801/87-00088

CH-47D: /89-00177

CH-47F: /10-08407

CH-47D: /93-00932

CH-47D: 805/91-00252

<

27

>



Task Force Handcrew

Meeting Layouts Pods Audio

Attendees (1)
Hosts (1)
James Dokken
Presenters (0)
Participants (0)

Chat (Everyone)
TF-C S6 NCO (Valley): Crew 10 2 Vic-24 Pax RP at Konocti,, time 1800
----- (09/29/2015 18:28) -----
TF-C S6 NCO (Valley): Crew 11 2 Voc-22 Pax RP at Konocti, Time 1820
----- (09/29/2015 18:56) -----
TF-C S6 NCO (Valley): Crews 12 and 9 4 Vic-46 Pax RP at Konocti, time 1840
----- (09/30/2015 18:28) -----
TF-C S6 NCO: Crews 11 and 12 have RP at Valley Fire Camp, time 1820
----- (09/30/2015 20:34) -----
TF-C S6 NCO: Crews 9 & 10 have RP at the Valley Fire Camp, time 1830
Everyone

Share

Notes
11 T T T
WEBEX
<https://meetings.calguard.ca.gov/orion/joinmeeting.do?ED=FK863dxCHzlcWI-f1caQ6g==&RT=MiM0>
<<https://meetings.calguard.ca.gov/orion/joinmeeting.do?ED=FK863dxCHzlcWI-f1caQ6g==&RT=MiM0>>
Voice Only:
855-324-6301
Passcode: 999 168 367
TF 40 CDR

TF C Quad Chart 03OCT2015.jpg

Cub Slide
Share My Screen

Significant Events
11 T T T
160800SEP2015 8 Hand Crews deployed for a 12 hour mission
161940SEP2015 All 8 Hand Crews arrived at Base Camp
170755SEP15: 8 Hand Crews (191 PAX) and 16 vehicles (LMTVs) depart Base Camp for 12 hour mission.
171000SEP15: CoS (COL Spano) arrives on site at TF BSB TOC.

Files
Name Size
TF 40 CUB 17114 853 KB
251132AUG2015 227 KB
TF BSB Contact Rv 38 KB
1680159_TF 40 C 225 KB
BATTLE RHYTHM 6 KB
1677843_18093C 54 KB
Save To My Computer



Oklahoma National Guard

Uses APAN CONNECT in Joint Operations Center (JOC)



Meeting Layouts Pods Audio

Attendees (5)

- Hosts (4)
 - Charles McBride
 - dave bell 2
 - Marcus Burgher 2
 - Thom Ackerman
- Participants (1)
 - JOC COP Display

Chat (Everyone)

dave bell 2: Any new weather news?

Missions

Next Order will be **WARNO/FRAGO 112**
(The FRAGO number is the Julian calendar date, Subsequent tasking will be the Julian calendar date plus the next letter in the alphabet, FRAGO 136, FRAGO 136A, FRAGO 136B etc.

Mission File Share

Name	Size
Annex_Q_Appendix_1 [SAD_Packet]_OPORD_	1 MB
Thursday Severe Wx Potential 4-22 Forecast.jp	262 KB
Terms used by meteorologists.doc	163 KB
HAZARDOUS WEATHER OUTLOOK 20 Apr 15.d	28 KB
OK-URN.xlsx	13 KB
Sunrise and Sunset Data 20 April 2015.doc	22 KB
Tuesday 21 Apr Severe Wx Potential 4-20 Fore	90 KB
14 Apr 15 Drought.png	67 KB
Friday Severe Wx Potential 4-22 Forecast.jpg	257 KB
146th ASOS Availability.ppt	263 KB

Upload File... Select To My Computer

Share - Marcus Burgher 2

Google Earth Pro

Map Overview: OK

Wednesday Tornado Potential 22 Apr 15.png

Wednesday Severe Wx Potential 22 Apr 15.jpg

Tulsa Severe Wx Potential 22 Apr 15.png



Most Recent Event: Tropical Cyclone Winston Response

Community requested by AUS HQ JOC and created by APAN Staff on 22 February – open to the public at https://community.apan.org/hadr/fiji_winston_relief/

apan Search

Fiji Tropical Cyclone Winston Relief
Announcements Files Discussions Maps Events Resources More

This group requires membership for participation - click to join

Fiji Tropical Cyclone Winston Relief

Location: Fiji
Glide Number: (XX-0000-XXXXXX-00)

Event Date	Event Description	Event Time
02202016	Severe tropical cyclone Winston caused widespread destruction as it hit the Fiji islands on 20 and 21 February as a top-level Category 5 strength, with winds averaging 220 kilometers per hour and gusts of 315 kilometers per hour.	GMT Format (1400 hrs)

Join the Community
This community's information is publicly accessible and can be viewed without an account.

If you wish to share information or collaborate with this community, you must have an APAN account and be a member of the group. If you already have an APAN account, click "Sign In" at the top right of the page. If you don't have an account, click "Join" Once you are signed in, click the "Join Group" link. As a member of the group, you can start contributing right away.

Recent Questions / Discussions
By date Ascending
All recent questions and discussions

There are no posts to show. This could be because there are no posts in this forum or due to a filter.

Today
Steve Birnbaum and 7 others joined the group **Fiji Tropical Cyclone Winston Relief**.

Relief Web RSS RSS
Fiji: Under-Secretary-General for Humanitarian Affairs and Emergency Relief Coordinator Stephen O'Brien statement of Fiji, Tropical Cyclone Winston 1 hour ago
Fiji: Fiji: Cyclone Winston Site #3, 23 February 2016 08:00 (FJT) 1 hour ago
Fiji: UNDP stands ready to assist Fiji following TC Winston 2 hours ago
Fiji: Tropical Cyclone Winston causes devastation in Fiji 6 hours ago
Fiji: Thousands of Children Affected by Cyclone Winston in Fiji Could Face Prolonged Stays in Evacuation Centers, Warns Save the Children 8 hours ago
Fiji: Fiji: Severe Tropical Cy...

Catherine Graham in Fiji Tropical Cyclone Winston Relief

PDF Humanity Road Special Regional Situation report #4
Highlights 24 Feb 11:00am local FJT - Humanity Road issued Situation Report 4 below containing the following special sections: Situation Reports - links to most recent major situation reports from Officials Social Media Overview - how social media is playing a role to speed delivery of aid Urgent Needs - early indications from social media of specific urgent needs Public Health / Medical - General Highlights by Region - special in depth section of status and needs by...

Like 1 Comment 16 hours ago More

Aline Carr likes this

Thomas Overman in Fiji Tropical Cyclone Winston Relief
Amateur Radio Situation Report from OE5BTO (Austrian amateur radio operator aboard sailboat in Fiji)
Catherine Graham replied:
Thank you Thomas

Like 1 day ago More

Julie Greenly and 8 others joined the group **Fiji Tropical Cyclone Winston Relief**.

Like Comment 1 day ago More

Thomas Overman in Fiji Tropical Cyclone Winston Relief
Amateur Radio Situation Report from KF7BTW (USA amateur radio operator aboard sailboat in Fiji)
Aline Carr replied:
Thanks for sharing the 2 reports Thomas.

Like 1 1 day ago More



Best Practices for IM/KM during an event

- Use APAN immediately – before comfort levels set in
 - Leadership needs to lead by example and create buy-in
 - Have a standing portal in place BEFORE an actual event happens
 - All participants need to get an APAN account, find the APAN group, and find a piece of information there to create buy-in.
 - Using email or a different platform first and then attempting to switch to APAN for external information-exchange causes frustration amongst operators and confusion about what info to post to a particular site
- Post information sharing procedures on the front page
 - Generic Content widget or link to another page like a wiki or file w/ IM guidance
- Create a top level group with wide open access and sub-groups for tighter access groups only if required
- Start simple, then grow
 - File sharing is universally understood
 - Grow into use of blogs for announcements, then wikis for collaboration
- Use existing APAN resources for user training
 - Links to Knowledge Base or front page articles

Additional Lessons Learned

- Start early: manage - or at least try to understand - the information flow “chaos” before it manages you
- Have a standing portal for HQ, or even for MNCC/CMCC if planning at the country level
- Critical: Distribute IM/KM/Comms plans within first 1-3 days – habits are hard to change once ingrained
- Create quick ref guides (“gouge sheets”) & tips for end-users and/or incorporate business rules or navigation aids within your portal





Lessons Learned: Improve Content Management of GIS Data & Information

apan

MY APAN | HA/DR | EXERCISES | COMMUNITIES

HA/DR | Partnership For The Americas | Haiti HA/DR | Files

Haiti HA/DR

"Connect and Collaborate" with USOUTHCOM on earthquake relief efforts in Haiti (1/12/2010)

Home | Blog | Forum | Files | Wiki | Chat

BROWSE FILE GALLERIES

Find a gallery...

FILE GALLERY	POSTS	W	LAST POST	W
Haiti Roc Drill	0		N/A	
Imagery - AFLD	19		Sat, Jan 30 2010	
Imagery - Area Study	0		N/A	
Imagery - Bridges	15		Mon, Jan 25 2010	
Imagery - Criminal Activity	12		Tue, Feb 2 2010	
Imagery - Distribution Points	65		Thu, Feb 4 2010	
Imagery - Drop Zones	21		Mon, Jan 25 2010	
Imagery - Embassies	25		Tue, Jan 26 2010	
Imagery - Geospatial Products	5		Tue, Feb 2 2010	
Imagery - Government Bodies	4		Mon, Jan 25 2010	
Imagery - HILZ	72		Thu, Feb 4 2010	
Imagery - Hospitals	36		Thu, Feb 4 2010	
Imagery - Hotels	6		Mon, Jan 25 2010	
Imagery - HWY	79		Sat, Jan 30 2010	
Imagery - IDP	167		Thu, Feb 4 2010	
Imagery - Markets	15		Mon, Jan 25 2010	
Imagery - Police Stations	18		Mon, Jan 25 2010	
Imagery - Port Facilities	3		Thu, Jan 28 2010	
Images	3,019		Sat, Feb 13 2010	
Mission Update Briefs (MUBs)	95		Wed, May 26 2010	
Post Documents	131		Fri, Nov 5 2010	
SOUTHCOM Eng Photos	140		Mon, Jan 25 2010	

APAN - Group Map Viewer

Map | Satellite | Earth

Add a temporary external GeoRSS KML / KML Feed to External Layers

ADD FEED

Internal Layers

- Operation Restore (Chant - May 17)
- Operation Restore (Chant - Feb 15)
- USACD FORUM (2)
- UNODC FORUM (1)
- USACD FORUM (2)
- MEDICAL FORUM (4)

External Layers

- Chant Medical Facilities
- Chant Medical Complex
- Chant Medical
- Chant Medical

03FEB10 HA EARTHQUAKE
DP14 03FEB10 HA EARTHQUAKE DP2
03FEB10 HA EARTHQUAKE
DP4 03FEB10 HA EARTHQUAKE
DP5A 03FEB10 HA EARTHQUAKE DP5B
03FEB10 HA EARTHQUAKE P71 03FEB10
HA EARTHQUAKE P72 03FEB10 HA
EARTHQUAKE P73
03FEB10 HA
EARTHQUAKE P76
03FEB10 HA
EARTHQUAKE P77
03FEB10 HA EARTHQUAKE P78 11 0800
APR 10 MUB P78 123IS 2009
Haiti 22nd MEU Compound
20M 31JAN10 HA
EARTHQUAKE 480
ISRWG 480ISR IW
ACD

**Haiti EQ
Response
Community:**
3000+ Files;
almost all
were maps
as PDF!

Internal Layers

- Operation Restore (Chant - May 17)
- Operation Restore (Chant - Feb 15)
- USACD FORUM (2)
- UNODC FORUM (1)
- USACD FORUM (2)
- MEDICAL FORUM (4)

External Layers

- Chant Medical Facilities
- Chant Medical Complex
- Chant Medical
- Chant Medical

Most Recent

- OPERATION RESTORE CHANT - BLOG
*****NEWS FLASH***** CHILD HIT BY TRUCK IN
KANECHIE - CHIANTI LOCALS BLAME US MILITARY
*****EXERCISE*****
- 1 hour ago to David Hines
EXERCISE EXERCISE EXERCISE CHANTI NEWS CORP. 19 JULY 2012, 1000 HET A 4-year-old Kanechie, Chant
child was struck and killed by a fast moving green camouflage truck early this morning. Local bystanders claim that it was
the US Military training.
- OPERATION RESTORE CHANT - BLOG
World Health Organisation (WHO) - Malania Fact sheet N°94
April 2012 Key facts
- 1 hour ago to Gary's Notebook
Key facts - Malania is a life-threatening disease caused by parasites that are transmitted to people through the faeces of
infected mosquitoes. In 2010, malania caused an estimated 650 000 deaths (with an uncertainty range of 337 000 to 987
000), mostly.
- OPERATION RESTORE CHANT - BLOG
World Health Organisation (WHO) - Diarrhoeal disease Fact
sheet N°330 August 2009 Key facts
- 1 hour ago to Gary's Notebook
Key facts - Diarrhoeal disease is the second leading cause of death in children under five years old. It is both preventable
and treatable. - Diarrhoeal disease kills 1.3 million children every year. Globally, there are about two billion cases of
diarrhoea.
- OPERATION RESTORE CHANT - BLOG
Chanti HACC Daily Brief 19 July 2012
- 1 hour ago to Gary's Notebook
Chanti HACC Daily Brief 19 July 2012

TAG CLOUD

John Stetson | Alexander Kravitz |
open over gate | Belows Air
Force Base | Chant
Hospital situation | Chant
CMOC | County study of Chant
update | crowdsound
earthquake | treasure | Food
Distribution | Warehouse | First wave | HACC
only near | Hickam Golf
Course | J-20 | second barrel
MD501 | First | quicknets
report | ts-2012-
00001-chx | ts-2012-
00001-CHX | Daily Brief
TS-2012-0001-CHX | CHX | Daily
-Report | HACC | TS-2012-0001-
CHX | CHX | HACC | SPHERE
Project | WHO



Information Sharing – know your customer

Office of Foreign Disaster Assistance, along with the U.S. government country team, validates all requests for assistance and prioritizes and lists them in an electronic spreadsheet called the Mission Tasking Matrix (MITAM)

Naval War College Review, Winter 2012, Vol. 65, No. 1

MITAM_Example_(MOC_Warfighter) (1).xls [Protected View] - Microsoft Excel

Protected View

This file originated from an internet location and might be unsafe. Click for more details.

Enable Editing

File

Home

Insert

Page Layout

Formulas

Data

Review

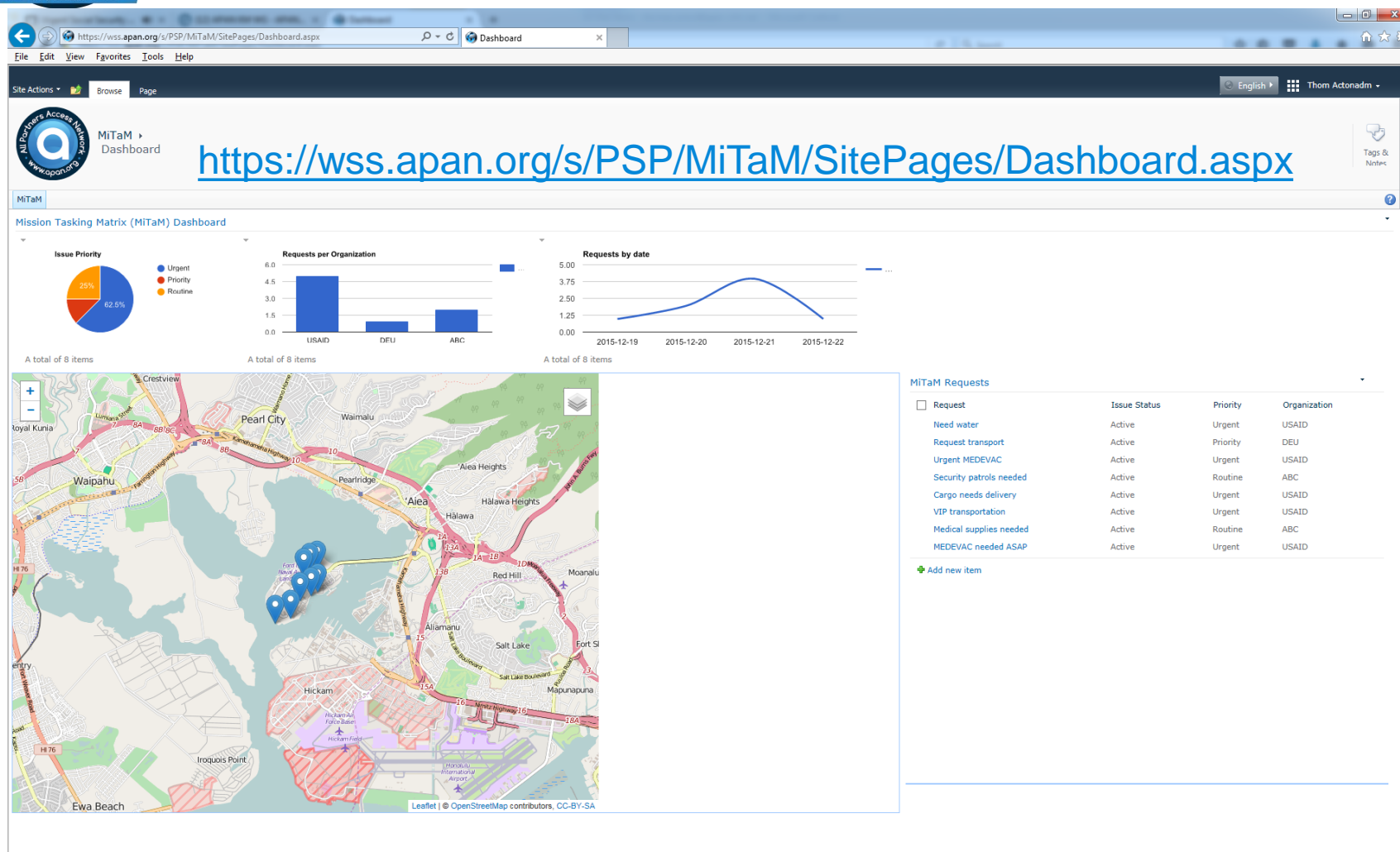
View

Acrobat

USAID/OFDA DoD Mission Tasking Matrix (MITAM)												USAID/OFDA DoD Mission Tasking Matrix (MITAM)												USAID/OFDA DoD Mission Tasking Matrix (MITAM)											
SPONSOR: TITAN Earthquake (EXERCISE ONLY)												RESPONSE: TITAN Earthquake												SPONSOR: TITAN Earthquake (EXERCISE ONLY)											
New Missions identified as of 1-Oct-11 at 1500 Local												New Missions identified as of 1-Oct-11 at 1500 Local												New Missions identified as of 1-Oct-11 at 1500 Local											
Version: A												Version: A												Version: A											
Changes from last update												Changes from last update												Changes from last update											
Not confirmed / missing info												Not confirmed / missing info												Not confirmed / missing info											
Priority: T-101												Priority: T-103												Priority: T-103											
Priority: URGENT												Priority: Routine												Priority: Routine											
WHO WHO is Requesting US Military Assistance?												WHO WHO is Requesting US Military Assistance?												WHO WHO is Requesting US Military Assistance?											
Name, Pos UrgUthic OFDA DART Civ-Mil Coordinator												Name, Pos UrgUthic WFP Logistics Coordinator												Name, Pos UrgUthic WFP Logistics Coordinator											
email dchivers@ofda.gov												email jammons3386@wfp.org												email jammons3386@wfp.org											
phone +1.571.594.3937												phone +44.9.0.899.8000												phone +44.9.0.899.8000											
WHAT What type of Service or Goods are clearly as possible what you want the military to												WHAT What type of Service or Goods are clearly as possible what you want the military to												WHAT What type of Service or Goods are clearly as possible what you want the military to											
Transport DART team on Aerial Recon of effected routes (Hwy1 & 2) to the south of the Capital												Transport bulk foodstuffs from Capital to LZ via Kraingoon in order to sustain life of inhabitants because GLOC is blocked												Transport bulk foodstuffs from Capital to LZ via Kraingoon in order to sustain life of inhabitants because GLOC is blocked											
WHEN WHEN is it needed? Date(s) & Time(s) ASAP - request NLT 24 hours from now.												WHEN WHEN is it needed? Date(s) & Time(s) Start NLT 24 hours from now, continue till turned off due to road being open or VFP												WHEN WHEN is it needed? Date(s) & Time(s) Start NLT 24 hours from now, continue till turned off due to road being open or VFP											
WHERE WHERE is it needed? and HOW If the request is for a static position:												WHERE WHERE is it needed? and HOW If the request is for a static position:												WHERE WHERE is it needed? and HOW If the request is for a static position:											
Site NA												Site NA												Site NA											
Grid NA												Grid NA												Grid NA											
POC on-site & contact info NA												POC on-site & contact info NA												POC on-site & contact info NA											
If there is Movement involved, info on the START Point:												If there is Movement involved, info on the START Point:												If there is Movement involved, info on the START Point:											
Location Name LZ next to Embassy												Location Name Capitol City Airport (WFP will transport from their warehouse to the airfield)												Location Name Capitol City Airport (WFP will transport from their warehouse to the airfield)											
Location Grid On File												Location Grid Known Location												Location Grid Known Location											
Date & Time for start ASAP												Date & Time for start WFP will be prepared to load NET 24 hours												Date & Time for start WFP will be prepared to load NET 24 hours											
POC & contact info D. Chivers, Same as above												POC & contact info Hougenot Lespew +899.677.28-0001; no email												POC & contact info WFP at Airfield: Rudi Meluduh (+899) 788-89-097 (meluduh77@wfp.org)											
Need labor from military? NO												Need labor from military? NO												Need labor from military? NO											
Need security from Military? NO												Need security from Military? NO												Need security from Military? NO											
Transport (Helo)												Transport (Helo)												Transport (Helo)											
If there is Movement involved, info on the END Point:												If there is Movement involved, info on the END Point:												If there is Movement involved, info on the END Point:											
Location Name One Drop Off Point: Village of Querria												Location Name Town of Cuhudon												Location Name LZ vic Kraingoon											
Location Grid TBD												Location Grid TBD												Location Grid TBD											
Date & Time for start TBD												Date & Time for start NET 3 Oct (please ensure they are ready to receive)												Date & Time for start TBD											
POC & contact info On ground: Herinia Hualas of the Ministry of Emergency Svcs. Cell +988.288-67-87200												POC & contact info Hanna Huahna cell +44.78-789-891												POC & contact info John Gambulputty.jg@wfp.org, cell +33.998-56-89967											
Need labor from military? NO												Need labor from military? NO												Need labor from military? NO											
Need security from Military? NO												Need security from Military? NO												Need security from Military? NO											
Note: Local Police NOT avail at LZ - will need US military to secure while landed												Note: Local Police NOT avail at LZ - will need US military to secure while landed												Note: Local Police NOT avail at LZ - will need US military to secure while landed											
What CARGO needs to be moved? Weight Volume												What CARGO needs to be moved? Weight Volume												What CARGO needs to be moved? Weight Volume											
NONE												500 OFDA Blankets												Various											
Total #/piece												Total #/piece												Total #/piece											
OFDA Blankets												OFDA Blankets												Various											

Example MITAM

Collaboration/Coordination/Interoperability: New / Emerging Projects (Custom Development)





APAN Community Owner Training

apan

Search



Support > Training

More

How to join a webinar class

1. Find the Class you want to join.
2. Click the "Join The Webinar" link.
3. Sign in with your APAN account or join as a guest.

No registration or RSVP required. Click on the "Join the Webinar" link at the scheduled time and you will be able to enter the online training room.

Adobe Connect Help?

- [Troubleshooting Guide](#)
- [Connection Test Link](#)

If the webinar does not start as expected, contact the 24/7 APAN Support Desk at (808) 472-3361 or DSN 315-472-3361 or submit a [Support Ticket](#).

For more training on how to use Adobe Connect, visit the [Adobe Connect Learning Center](#).

APAN University

Training for APAN Community Owners is available from these resources:

- Scheduled live **webinars** with members of the APAN Customer Engagement Team (See schedule below)
 - If you need further training outside the pre-scheduled offerings, please submit a [support ticket](#).
- **Webinar recordings** via the links on the right side of this page
- **Knowledge Base** articles

Regarding the terms "Group" vs. "Site":

- **Group = Telligent Platform**
- **Site = SharePoint Platform**
- If you are not sure which platform your community is built on, please submit a [support ticket](#).

Daylight Saving Time in the United States begins March 13, 2016 and ends November 6, 2016.

- Make special note of the time zone noted for training times set below and visit this link for more information about Daylight Saving Time's affect on global time zones: <http://www.timeanddate.com/time/dst/2016.html>.

Feb. 2, 2016

APAN Site Owner Training (SharePoint for beginners)

Owner Training Webinar Recordings

Select Session:

- [Session on Telligent Groups, 13 NOV 15, approx 50 minutes](#)
- [Session on Telligent Groups and Sharepoint Sites, 23 NOV 15, approx 1 hour 20 minutes](#)

Demo & User Communities

- [Exercise Demo Group](#)
- [Community Demo Group](#)
- [HADR Demo Group](#)
- [HADR Demo Site](#)
- [SharePoint User Group](#)
- [Mapping User Group](#)

Supporting Documents

These documents will help you learn more about where APAN came from, who runs APAN, and



Available around the clock

The APAN Support Team is available to answer your questions. Submit a [support ticket](#) or call the help desk hotline at 808-472-3361. APAN's Support team provides assistance with issues such as account administration, basic operator questions or general APAN information.

Create a Support Ticket

<https://community.apan.org/support/p/apanu>



36





UISS

DOD Unclassified Information Sharing Service

www.apan.org



Directly supporting DOD unclassified information sharing / collaboration, operations and missions across multiple scenarios, humanitarian assistance / disaster management and joint / multinational exercises / events.



DOD Shared Enterprise Unclassified Information Sharing (UISS)
Application Service Provider
808.472.3361
<https://www.apan.org>