



A Baltimore Washington International Airport, 7035 Elm Road,
Baltimore, MD 21240

1 hr 11 min, 39.7 mi

Moderate traffic (50 min without traffic)

Via MD-295 S, DC-295 S

B 4100 Fairfax Dr, Arlington, VA 22203

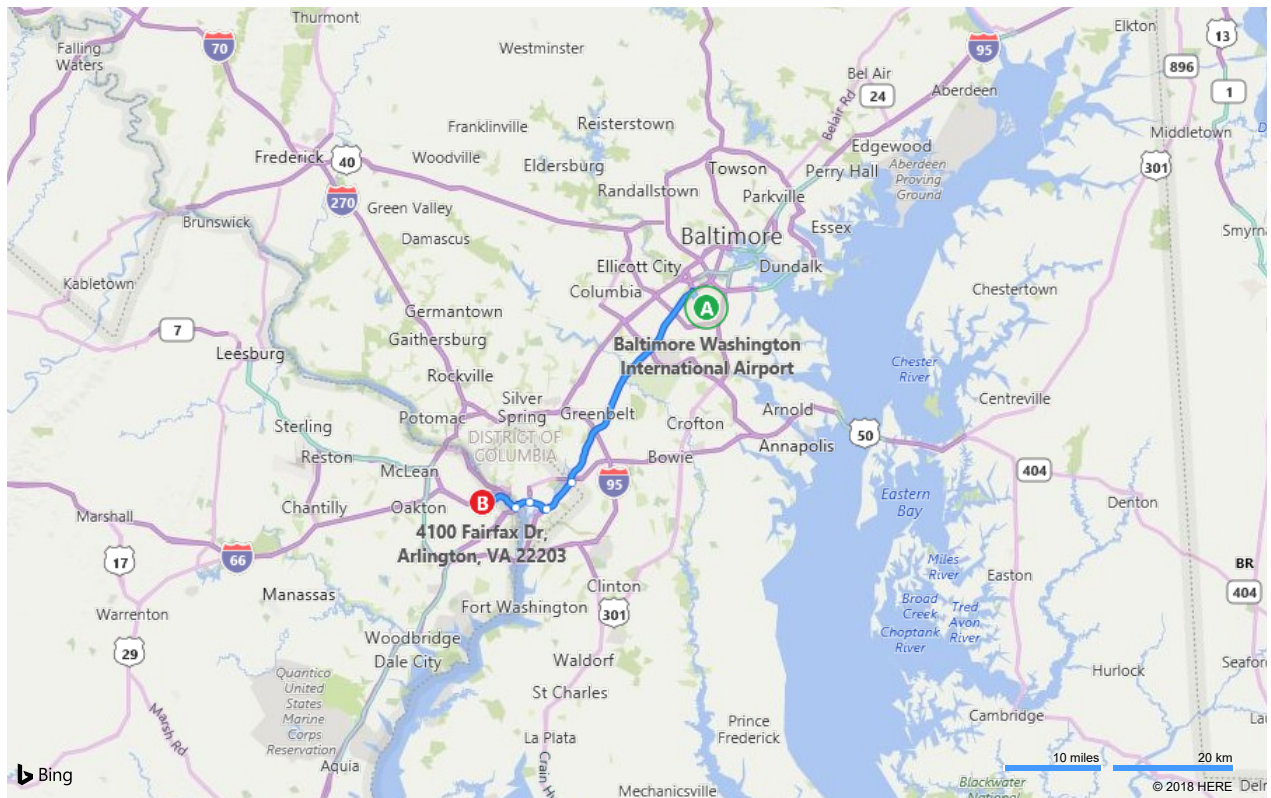
(50 min without traffic)

A Baltimore Washington International Airport

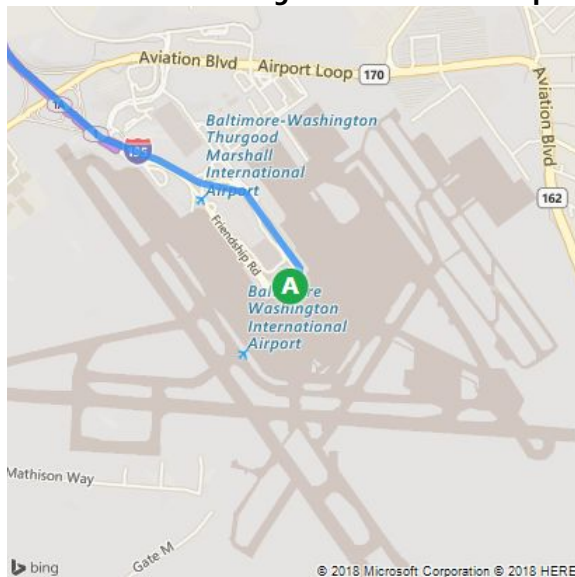
↑	1.	Depart toward Friendship Rd • Private Road	0.1 mi
↑	2.	Keep straight onto Friendship Rd	0.3 mi
	3.	Road name changes to I-195 W	1.8 mi
	4.	At exit 2B , take ramp right for MD-295 South toward Washington ▲ Minor Congestion	24.9 mi, 25 min
	5.	Road name changes to DC-295 S ▲ Serious Congestion • Entering District of Columbia	4.0 mi
	6.	At exit 1B-C , take ramp right for I-695 toward Downtown ▲ Moderate Congestion	2.2 mi
	7.	Keep straight onto I-395 S ▲ Minor Congestion	1.8 mi
↑	8.	At exit 10C , take ramp right for GW Pkwy / George Washington Memorial Pkwy toward George Wash Mem Pkwy North / Memorial Bridge ▲ Minor Congestion • Entering Virginia • Entering District of Columbia	0.8 mi
	9.	Take ramp left for US-50 West toward Rosslyn Key Bridge • Entering Virginia	1.9 mi
↑	10.	Take ramp right toward Clarendon	0.4 mi

↑	11. Keep straight onto VA-237 S / 10th St N	1.3 mi
↩	12. Turn left onto N Randolph St	518 ft
↪	13. Turn right onto 9th St N	338 ft
↪	14. Turn right onto N Stafford St	436 ft
↪	15. Turn right onto VA-237 E / N Fairfax Dr IHOP on the corner	203 ft
Arrive at VA-237 E / N Fairfax Dr		
	16. The last intersection is VA-237 E / N Fairfax Dr If you reach N Randolph St, you've gone too far	

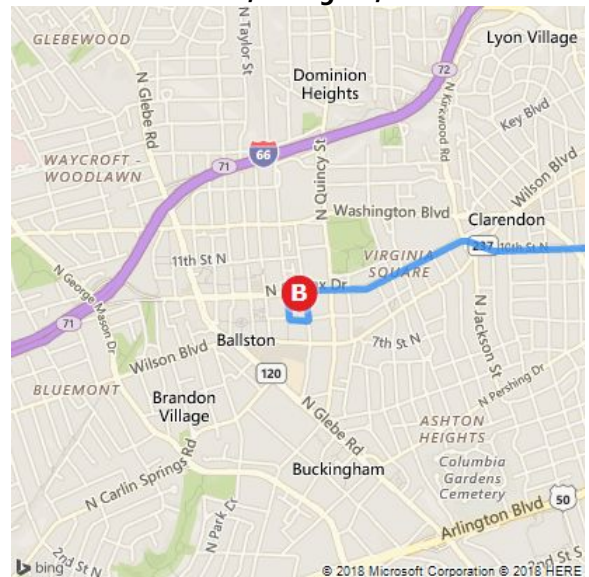
B 4100 Fairfax Dr, Arlington, VA 22203



A Baltimore Washington International Airp...



B 4100 Fairfax Dr, Arlington, VA 22203



These directions are subject to the Microsoft® Service Agreement and are for informational purposes only. No guarantee is made regarding their completeness or accuracy. Construction projects, traffic, or other events may cause actual conditions to differ from these results. Map and traffic data © 2018 HERE™.